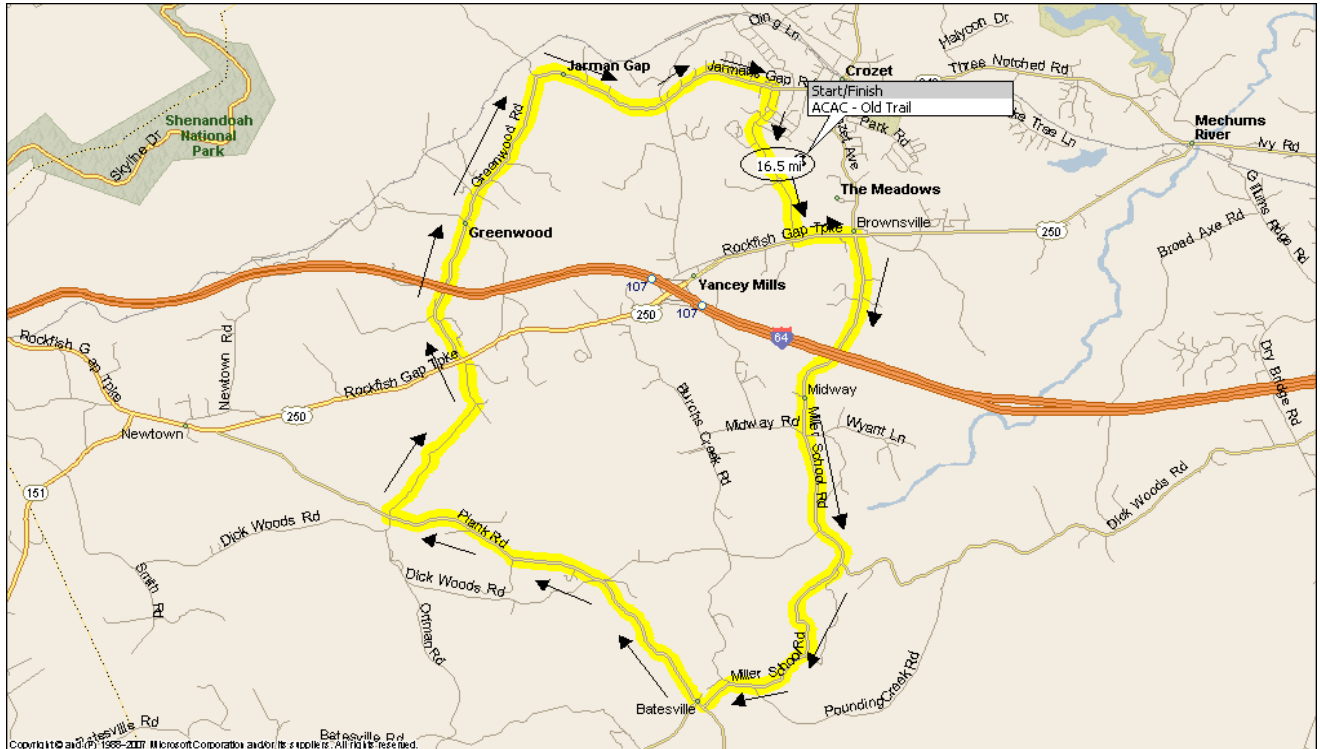
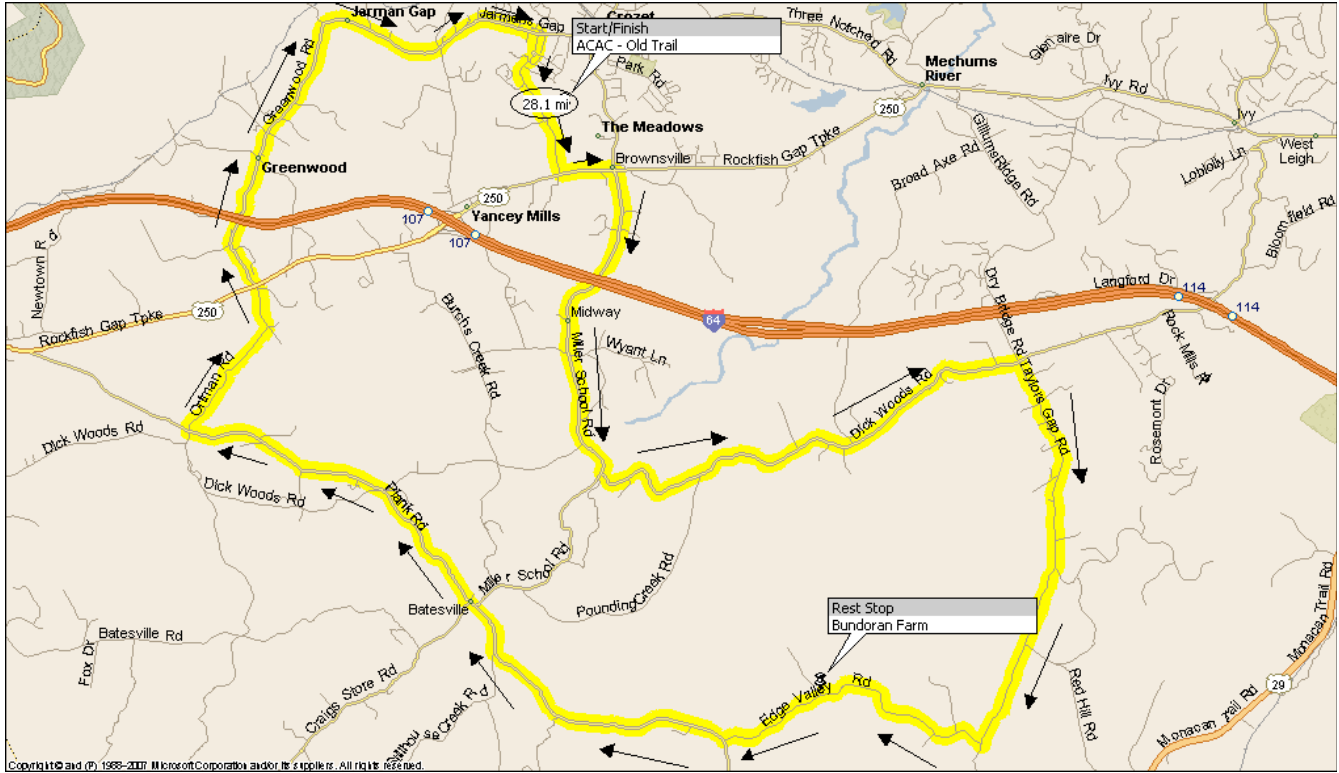


PLANK LOOP (17 MILES)



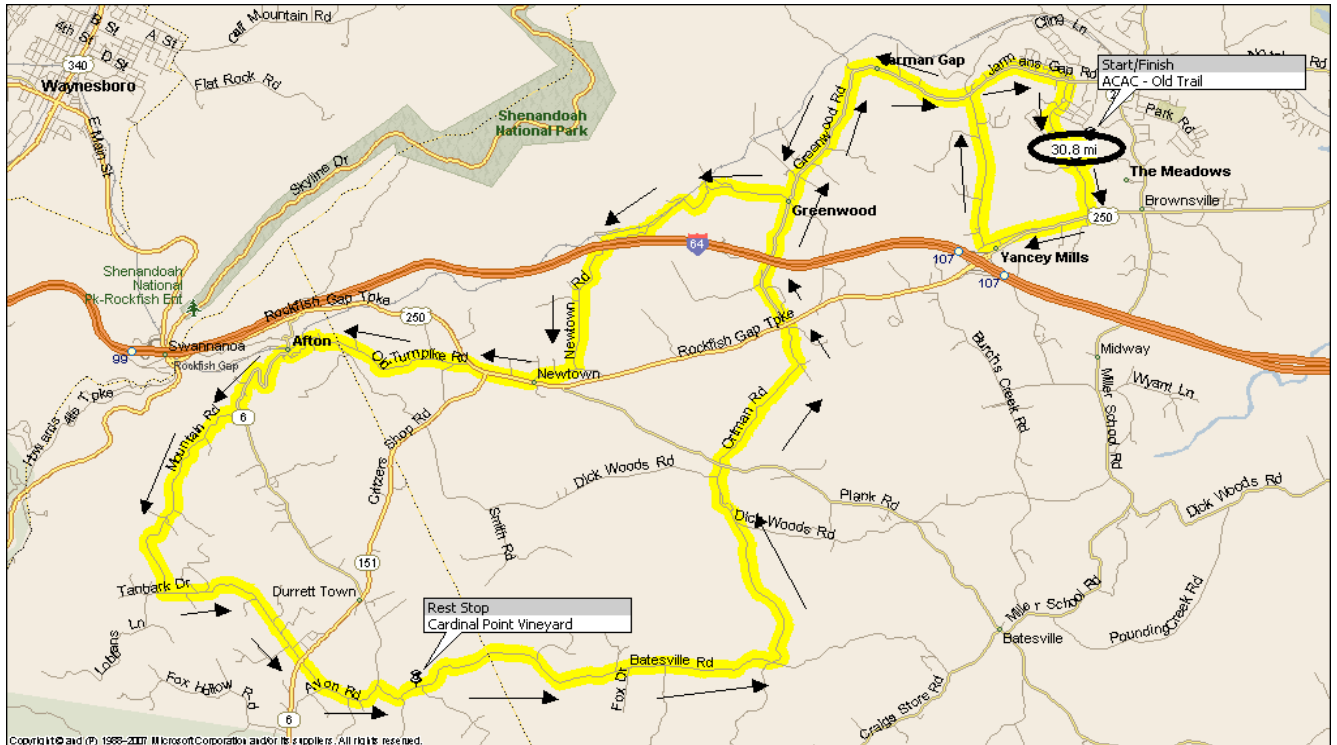
ROAD	ACTION	MILEAGE	TOTAL MILEAGE	NOTES
(ACAC - Old Trail)	Start	-	-	Start (ACAC - Old Trail)
Old Trail Dr.	Turn Left	0.5	0.5	head south
Rockfish Gap Rd. (Rt. 250)	Turn Left	0.5	1.0	
Miller School Rd.	Turn Right	4.9	5.9	cross Rockfish Gap Rd. (Rt. 250)
Plank Rd.	Turn Right	3.3	9.2	
Ortman Rd.	Turn Right	1.6	10.8	
Greenwood Rd.	Straight	1.3	12.1	cross Rockfish Gap Rd. (Rt. 250)
Greenwood Station Rd.	Turn Left	0.0	12.1	
Greenwood Rd.	Turn Right	1.4	13.4	
Jarman's Gap Rd.	Turn Right	2.2	15.6	
Old Trail Dr.	Turn Right	0.9	16.5	
(ACAC - Old Trail)	Finish	-	-	Finish (ACAC - Old Trail)

TAYLOR'S GAP LOOP (28 MILES)



ROAD	ACTION	MILEAGE	TOTAL MILEAGE	NOTES
(ACAC - Old Trail)	Start	-	-	Start (ACAC - Old Trail)
Old Trail Dr.	Turn Left	0.5	0.5	head south
Rockfish Gap Rd. (Rt. 250)	Turn Left	0.5	1.0	
Miller School Rd.	Turn Right	3.1	4.1	cross Rockfish Gap Rd. (Rt. 250)
Dick Woods Rd.	Turn Left	4.4	8.5	
Taylor's Gap Rd.	Turn Right	3.7	12.2	
Edge Valley Rd.	Turn Right	1.7	13.9	
Rest Stop	-	-	13.9	Rest Stop (Bundoran Farm)
Edge Valley Rd.	Straight	0.8	14.7	
Plank Rd.	Turn Right	6.0	20.8	
Ortman Rd.	Turn Right	1.6	22.4	
Greenwood Rd.	Straight	1.3	23.6	cross Rockfish Gap Rd. (Rt. 250)
Greenwood Station Rd.	Turn Left	0.0	23.7	
Greenwood Rd.	Turn Right	1.4	25.0	
Jarman's Gap Rd.	Turn Right	2.2	27.2	
Old Trail Dr.	Turn Right	0.9	28.1	
(ACAC - Old Trail)	Finish	28.1	-	Finish (ACAC - Old Trail)

AFTON LOOP (31 MILES)



ROAD	ACTION	MILEAGE	TOTAL MILEAGE	NOTES
(ACAC - Old Trail)	Start	-	-	Start (ACAC - Old Trail)
Old Trail Dr.	Turn Left	0.5	0.5	head south
Rockfish Gap Rd. (Rt. 250)	Turn Right	0.5	1.0	
Hillsboro Lane	Turn Right	0.5	1.5	
Half Mile Branch Rd.	Turn Right	1.4	3.0	
Jarman's Gap Rd.	Turn Left	1.1	4.1	
Greenwood Rd.	Turn Left	1.4	5.4	
Greenwood Station Rd.	Turn Right	1.1	6.6	
Newtown Rd.	Turn Left	2.2	8.7	
Brooksville Rd.	Turn Right	0.5	9.2	
Rockfish Gap Rd. (Rt. 250)	Turn Right	0.6	9.8	
Old Turnpike Rd. (Rt. 750)	Turn Left	1.9	11.7	
Afton Mountain Rd. (Rt.6)	Turn Left	1.0	12.7	
Mountain Rd.	Turn Right	2.2	14.9	
Tanbark Dr.	Turn Left	2.0	16.9	
Avon Rd.	Turn Left	0.6	17.5	
Batesville Rd.	Turn Right	0.4	17.9	
Rest Stop	-	-	17.9	Cardinal Point Vineyard
Batesville Rd.	Straight	3.5	21.4	
Ortman Rd.	Turn Left	3.6	25.0	
Greenwood Rd.	Straight	1.3	26.3	cross Rockfish Gap Rd. (Rt. 250)
Greenwood Station Rd.	Turn Left	0.0	26.3	
Greenwood Rd.	Turn Right	1.4	27.7	
Jarman's Gap Rd.	Turn Right	2.2	29.9	
Old Trail Dr.	Turn Right	0.9	30.8	
(ACAC - Old Trail)	Finish	-	-	Finish (ACAC - Old Trail)